



GT46/45/133

**ROAD TRAFFIC REGULATION ACT 1984 – SECTIONS 64 AND 65
AUTHORISATION OF TRAFFIC SIGNS AND SPECIAL DIRECTIONS**

The Secretary of State for Transport, in exercise of his powers under Sections 64 and 65 of the Road Traffic Regulation Act 1984, and of all other powers enabling him in that behalf, for the purpose of informing road users of waiting and loading restrictions in Poole Quay, Poole, hereby:-

1. authorises the erection at or within 5 metres of the sites marked with a red cross on the attached schedule of plans numbered GT46/45/133(Pt1)-3 of a traffic sign (hereinafter referred to as “the authorised sign A”) conforming as to size, colour and character with that shown at Sign Reference A in the attached schedule of drawings numbered GT46/45/133(Pt1)-4; and
2. authorises the erection at or within 5 metres of the sites indicated by a circle and the letter B on the said schedule of plans of a traffic sign (hereinafter referred to as “the authorised sign B”) conforming as to size, colour and character with that shown at Sign Reference B in the said schedule of drawings; and
3. authorises the erection at or within 5 metres of the site indicated by a circle and the letter C on the said schedule of plans of a traffic sign (hereinafter referred to as “the authorised sign C”) conforming as to size, colour and character with that shown at Sign Reference C in the said schedule of drawings, save that references to the time limit, the time of the day, days of the week may be varied as appropriate; and
4. authorises the erection at or within 5 metres of the sites indicated by a circle and the letter D on the said schedule of plans of a traffic sign (hereinafter referred to as “the authorised sign D”) conforming as to size, colour and character with that shown at Sign Reference D in the said schedule of drawings, save that references to the times of the day may be varied as appropriate; and



5. authorises the erection at or within 5 metres of the sites indicated by a circle and the letter E on the said schedule of plans of a traffic sign (hereinafter referred to as "the authorised sign E") conforming as to size, colour and character with that shown at Sign Reference E in the said schedule of drawings, save that references to the times of the day may be varied as appropriate; and
6. authorises the erection at or within 5 metres of the sites indicated by a circle and the letter F on the said schedule of plans of a traffic sign (hereinafter referred to as "the authorised sign F") conforming as to size, colour and character with that shown at Sign Reference F in the said schedule of drawings, save that references to the times of the day may be varied as appropriate; and
7. authorises the erection at or within 5 metres of the sites indicated by a circle and the letter G on the said schedule of plans of a traffic sign (hereinafter referred to as "the authorised sign G") conforming as to size, colour and character with that shown at Sign Reference G in the said schedule of drawings, save that references to the times of the day may be varied as appropriate; and
8. authorises the erection at or within 5 metres of the site indicated by a circle and the letter H on the said schedule of plans of a traffic sign (hereinafter referred to as "the authorised sign H") conforming as to size, colour and character with that shown at Sign Reference H in the said schedule of drawings, save that references to the times of the day may be varied as appropriate; and
9. authorises the erection at or within 5 metres of the site indicated by a circle and the letter I on the said schedule of plans of a traffic sign (hereinafter referred to as "the authorised sign I") conforming as to size, colour and character with that shown at Sign Reference I in the said schedule of drawings, save that references to the times of the day may be varied as appropriate; and



GT46/45/133

10. authorises the erection at or within 5 metres of the site indicated by a circle and the letter J on the said schedule of plans of a traffic sign (hereinafter referred to as "the authorised sign J") conforming as to size, colour and character with that shown at Sign Reference J in the said schedule of drawings; and
11. authorises the erection at or within 5 metres of the sites indicated by a circle and the letter K on the said schedule of plans of a traffic sign (hereinafter referred to as "the authorised sign K") conforming as to size, colour and character with that shown at Sign Reference K in the said schedule of drawings; and
12. authorises the erection at or within 5 metres of the site indicated by a circle and the letter L on the said schedule of plans of a traffic sign (hereinafter referred to as "the authorised sign L") conforming as to size, colour and character with that shown at Sign Reference L in the said schedule of drawings, save that references to the times of the day may be varied as appropriate; and
13. authorises the erection at or within 5 metres of the sites indicated by a circle and the letter M on the said schedule of plans of a traffic sign (hereinafter referred to as "the authorised sign M") conforming as to size, colour and character with that shown at Sign Reference M in the said schedule of drawings, save that references to the times of the day may be varied as appropriate; and
14. authorises the erection at or within 5 metres of the site indicated by a circle and the letter N on the said schedule of plans of a traffic sign (hereinafter referred to as "the authorised sign N") conforming as to size, colour and character with that shown at Sign Reference N in the said schedule of drawings, save that the times of the day may be varied as appropriate; and



15. authorises the erection at or within 5 metres of the sites marked with a blue cross on the said schedule of plans of a traffic sign (hereinafter referred to as "the authorised sign O") conforming as to size, colour and character with that shown at NP 664.1; and
16. authorises the placing within the vicinity of the sites highlighted in pink on the said schedule of plans of a traffic sign consisting of a white road marking (hereinafter referred to as "the authorised marking A") conforming as to size and character with that shown at RM01 in the said schedule of drawings; and
17. authorises the placing within the vicinity of the sites highlighted in yellow on the said schedule of plans of a traffic sign consisting of a white road marking (hereinafter referred to as "the authorised marking B") conforming as to size and character with that shown at RM02 in the said schedule of drawings; and
18. authorises the placing within the vicinity of the site highlighted in green on the said schedule of plans of a traffic sign consisting of a white road marking (hereinafter referred to as "the authorised marking C") conforming as to size and character with that shown at RM03 in the said schedule of drawings; and
19. directs that the road marking shown in diagram 1018.1 in Schedule 6 to the Traffic Signs Regulations 2002 (Part I of SI 2002/3113, "the 2002 Regulations") need not be used within the restricted zone; and
20. directs that, notwithstanding the provisions of Direction 24(1) of the Traffic Signs General Directions 2002 (Part II of SI 2002/3113) the authorised markings A and B may be used in conjunction with the signs to diagrams 660, 660.4, and 661.1 in Schedule 2 to the 2002 Regulations; and



GT46/45/133

21. directs that it is a condition of this authorisation that the authorised signs and authorised markings may be placed only to indicate the effect of a corresponding Traffic Regulation Order; and
22. directs, without prejudice to any statutory provision to the like effect, that it is a condition of this authorisation that the erection of the authorised signs A, B, C, D, E, F, G, H, I, J, K, L, M, N and O and authorised markings A, B and C at or near the said sites shall continue to have effect only until such day as may be appointed by one month's notice given by the Secretary of State in writing to the traffic authority for the removal or alteration of the authorised signs A, B, C, D, E, F, G, H, I, J, K, L, M, N and O and authorised markings A, B and C and on that day the said authorisation shall, without prejudice to the giving of any further authorisation or direction, cease to have effect.

The provisions of Regulations 12, 18 and 19 of the 2002 Regulations shall apply to the authorised signs A and O in the same manner as they apply to the sign shown in diagram 663 in Schedule 2 to those Regulations.

The provisions of Regulations 12, 18 and 19 of the 2002 Regulations shall apply to the authorised signs B, C, D, E, F, G, H, I, J, K, L, M and N in the same manner as they apply to the sign shown in diagram 660.4 in Schedule 2 to those Regulations.

The provisions of Regulations 12 and 31 of the 2002 Regulations shall apply to the authorised markings A, B and C in the same manner as they apply to the road marking shown in diagram 1032 in Schedule 6 to those Regulations.


This authorisation is issued in addition to the one dated 27 January 2005 under reference GT46/45/133.

Dated 21 May 2007

Signed by authority of the Secretary of State

G. S. Hanson

A Grade 7 Official of the Department for Transport



Transportation Services



Department for Transport


Date 16 April 2007

No. C1746/45/133(21) - 4

Scheme	Poole Quay Traffic Regulation Order	Site Plan No.
Location	Poole Quay/Thames St	JJ3700.315
Diagram No.	663 Variant	Letter colour
'X' Height	48/60/37.5mm	Background
Sign Area	0.59sq.m	Border
Width	590mm	Material Class Rf 2
Height	995mm	Price
POST AND FOUND'N	No. Off 1	Mounting Height
Post Ø	80x80	Centres
W/B Post Ø		n/a
Bases	Ind	Post Length
Base Width	600mm	3700
Base Length	600mm	W/B Post Length
		Base Depth
		600mm
		Base Vol. o/a
		Earth Cover
		100mm
Notes	Reverse of sign & post to be black	Illuminated No
		Sign Reference
		A

All dimensions in millimetres. See Standard Details for foundation details.
Diagram Numbers refer to the numbers given in the Traffic Signs Regulations And General Directions 1994 being the type and colour nearest to that under consideration.

Transportation Services



Scheme	Poole Quay Traffic Regulation Order	Site Plan No.
Location	Poole Quay	
Diagram No.	637.2	Letter colour BLACK
'X' Height	20.0	Background WHITE/YELLOW
Sign Area	0.10sq.m	Border BLACK
Width	345mm	Material Class 1/2
Height	295mm	Price
POST AND FOUND'N	No. Off	Mounting Height 2100
Post Ø		Centres
W/B Post Ø		Post Length
Bases		W/B Post Length
Base Width		Base Depth
Base Length		Base Vol. o/a
Notes		Earth Cover
		Illuminated
		Sign Reference
All dimensions in millimetres. See Standard Details for foundation details. Diagram Numbers refer to the numbers given in the Traffic Signs Regulations And General Directions 1994 being the type and colour nearest to that under consideration.		B

Transportation Services



P

Mon - Sat
8 am - 6 pm
30 mins
No return
within 1 hour
At other times
no limit




Coastguard
only



Scheme	Poole Quay Traffic Regulation Order	Site Plan No.
Location	Poole Quay	
Diagram No.	660.4/CG	Letter colour BLACK
'X' Height	20.0	Background WHITE
Sign Area	0.22sq.m	Border BLACK
Width	315mm	Material Class 1/2 Price
Height	695mm	Mounting Height 2100
POST AND FOUND'N	No. Off	Centres
Post Ø		Post Length
W/B Post Ø		W/B Post Length
Bases		Base Depth
Base Width		Base Vol. o/a
Base Length		Earth Cover
Notes		Illuminated
		Sign Reference
		C

All dimensions in millimetres. See Standard Details for foundation details.
Diagram Numbers refer to the numbers given in the Traffic Signs Regulations And
General Directions 1994 being the type and colour nearest to that under consideration.


Transportation Services



Scheme	Poole Quay Traffic Regulation Order	Site Plan No.
Location	Poole Quay	
Diagram No.	637.2/638/660.4/660	Letter colour BLACK
'X' Height	20.0	Background WHITE/YELLOW
Sign Area	0.30sq.m	Border BLACK
Width	415mm	Material Class 2 Price
Height	715mm	Mounting Height 2100
POST AND FOUND'N	No. Off	Centres
Post Ø		Post Length
W/B Post Ø		W/B Post Length
Bases		Base Depth
Base Width		Base Vol. o/a
Base Length		Earth Cover
Notes		Illuminated
		Sign Reference
		D

All dimensions in millimetres. See Standard Details for foundation details.
Diagram Numbers refer to the numbers given in the Traffic Signs Regulations And
General Directions 1994 being the type and colour nearest to that under consideration.



Transportation Services



Scheme	Poole Quay Traffic Regulation Order	Site Plan No.
Location	Poole Quay	
Diagram No.	637.2/638/660.4/660	Letter colour BLACK
'X' Height	20.0	Background WHITE/YELLOW
Sign Area	0.30sq.m	Border BLACK
Width	415mm	Material Class 2 Price
Height	715mm	Mounting Height 2100
POST AND FOUND'N	No. Off	Centres
Post Ø		Post Length
W/B Post Ø		W/B Post Length
Bases		Base Depth
Base Width		Base Vol. o/a
Base Length		Earth Cover
Notes		Illuminated
		Sign Reference
All dimensions in millimetres. See Standard Details for foundation details. Diagram Numbers refer to the numbers given in the Traffic Signs Regulations And General Directions 1994 being the type and colour nearest to that under consideration.		E

Transportation Services



<p>Restricted Zone</p>  <p>At any time</p> <p>←</p>
<p>No loading at any time</p> <p>←</p>
 <p>Loading only 8 am - 6 pm</p> <p>→</p>
<p>Taxi only 6 pm - 8 am</p> <p>→</p>

Scheme	Poole Quay Traffic Regulation Order	Site Plan No.
Location	Poole Quay	
Diagram No.	637.2/638/660.4/650v	Letter colour BLACK
'X' Height	20.0	Background WHITE/YELLOW
Sign Area	0.31sq.m	Border BLACK
Width	415mm	Material Class 2 Price
Height	740mm	Mounting Height 2100
POST AND FOUND'N	No. Off	Centres
Post Ø		Post Length
W/B Post Ø		W/B Post Length
Bases		Base Depth
Base Width		Base Vol. o/a
Base Length		Earth Cover
Notes		Illuminated
		Sign Reference
All dimensions in millimetres. See Standard Details for foundation details. Diagram Numbers refer to the numbers given in the Traffic Signs Regulations And General Directions 1994 being the type and colour nearest to that under consideration.		F

Transportation Services



Restricted Zone

At any time

No loading
at any time

Loading only
8 am - 6 pm

Taxi only
6 pm - 8 am

Scheme	Poole Quay Traffic Regulation Order			Site Plan No.
Location	Poole Quay			
Diagram No.	637.2/638/660.4/650v		Letter colour	BLACK
'X' Height	20.0		Background	WHITE/YELLOW
Sign Area	0.31sq.m		Border	BLACK
Width	415mm		Material Class	#2 Price
Height	740mm		Mounting Height	2100
POST AND FOUND'N		No. Off	Centres	
Post Ø			Post Length	
W/B Post Ø			W/B Post Length	
Bases			Base Depth	
Base Width			Base Vol. o/a	
Base Length			Earth Cover	
Notes				Illuminated
All dimensions in millimetres. See Standard Details for foundation details. Diagram Numbers refer to the numbers given in the Traffic Signs Regulations And General Directions 1994 being the type and colour nearest to that under consideration.				Sign Reference
				G

Transportation Services




Scheme	Poole Quay Traffic Regulation Order	Site Plan No.
Location	Poole Quay	JJ3700.315
Diagram No.	637.2/638/660.4/650v	Letter colour
'X' Height	20.0	Background
Sign Area	0.32sq.m	Border
Width	415mm	Material Class
Height	775mm	Mounting Height
POST AND FOUND'N	No. Off 1	Centres
Post Ø	50x50mm	Post Length
W/B Post Ø		W/B Post Length
Bases	Ind	Base Depth
Base Width	500mm	Base Vol. o/a
Base Length	500mm	Earth Cover
Notes	Post & reverse of sign to be painted black	Illuminated No
All dimensions in millimetres. See Standard Details for foundation details. Diagram Numbers refer to the numbers given in the Traffic Signs Regulations And General Directions 1994 being the type and colour nearest to that under consideration.		Sign Reference
		H

Transportation Services



Scheme	Poole Quay Traffic Regulation Order	Site Plan No.
Location	Poole Quay	JJ3700.315C
Diagram No.	660.4v/650v	Letter colour
'X' Height	20.0	Background
Sign Area	0.16sq.m	Border
Width	380mm	Material Class
Height	500mm	Mounting Height
POST AND FOUND'N	No. Off 1	Centres
Post Ø	50x50mm	Post Length
W/B Post Ø		W/B Post Length
Bases	Ind	Base Depth
Base Width	500mm	Base Vol. o/a
Base Length	500mm	Earth Cover
Notes	Reverse of sign & post to be painted black	Illuminated No
All dimensions in millimetres. See Standard Details for foundation details. Diagram Numbers refer to the numbers given in the Traffic Signs Regulations And General Directions 1994 being the type and colour nearest to that under consideration.		Sign Reference
		I

Transportation Services




Scheme	Poole Quay Traffic Regulation Order	Site Plan No.
Location	Poole Quay	JJ3700.315
Diagram No.	637.2/638//650v	Letter colour
'X' Height	20.0	Background
Sign Area	0.21sq.m	Border
Width	415mm	Material Class
Height	530mm	Mounting Height
POST AND FOUND'N	No. Off 1	Centres
Post Ø	50x50mm	Post Length
W/B Post Ø		W/B Post Length
Bases	Ind	Base Depth
Base Width	500mm	Base Vol. o/a
Base Length	500mm	Earth Cover
Notes	Post & reverse of sign to be painted black	Illuminated No
All dimensions in millimetres. See Standard Details for foundation details. Diagram Numbers refer to the numbers given in the Traffic Signs Regulations And General Directions 1994 being the type and colour nearest to that under consideration.		Sign Reference
		J

Transportation Services



Scheme	Poole Quay Traffic Regulation Order	Site Plan No.
Location	Poole Quay	
Diagram No.	661A/660.4	Letter colour BLACK
'X' Height	20.0	Background WHITE
Sign Area	0.41sq.m	Border BLACK
Width	795mm	Material Class 2 Price
Height	510mm	Mounting Height 2100
POST AND FOUND'N	No. Off	Centres
Post Ø		Post Length
W/B Post Ø		W/B Post Length
Bases		Base Depth
Base Width		Base Vol. o/a
Base Length		Earth Cover
Notes	Signs mounted on grey backing board	Illuminated
All dimensions in millimetres. See Standard Details for foundation details. Diagram Numbers refer to the numbers given in the Traffic Signs Regulations And General Directions 1994 being the type and colour nearest to that under consideration.		Sign Reference K

Transportation Services



Scheme	Poole Quay Traffic Regulation Order	Site Plan No.
Location	Poole Quay	
Diagram No.	637.2/638/660.4/650v	Letter colour BLACK
'X' Height	20.0	Background WHITE/YELLOW
Sign Area	0.31sq.m	Border BLACK
Width	415mm	Material Class 2 Price
Height	760mm	Mounting Height 2100
POST AND FOUND'N	No. Off	Centres
Post Ø		Post Length
W/B Post Ø		W/B Post Length
Bases		Base Depth
Base Width		Base Vol. o/a
Base Length		Earth Cover
Notes		Illuminated
		Sign Reference
All dimensions in millimetres. See Standard Details for foundation details. Diagram Numbers refer to the numbers given in the Traffic Signs Regulations And General Directions 1994 being the type and colour nearest to that under consideration.		L

Transportation Services




Loading only
7am - 10 pm

No loading
10 am - 7 am

Scheme	Poole Quay Traffic Regulation Order	Site Plan No.
Location	Poole Quay	
Diagram No.	660.4/660v	Letter colour BLACK
'X' Height	20.0	Background WHITE
Sign Area	0.11sq.m	Border BLACK
Width	415mm	Material Class 2 Price
Height	275mm	Mounting Height 2100
POST AND FOUND'N	No. Off	Centres
Post Ø		Post Length
W/B Post Ø		W/B Post Length
Bases		Base Depth
Base Width		Base Vol. o/a
Base Length		Earth Cover
Notes		Illuminated
		Sign Reference
All dimensions in millimetres. See Standard Details for foundation details. Diagram Numbers refer to the numbers given in the Traffic Signs Regulations And General Directions 1994 being the type and colour nearest to that under consideration.		M

Transportation Services



Scheme	Poole Quay Traffic Regulation Order	Site Plan No.
Location	Poole Quay	
Diagram No.	637.2/638/660.4/650v	Letter colour BLACK
'X' Height	20.0	Background WHITE/YELLOW
Sign Area	0.31sq.m	Border BLACK
Width	415mm	Material Class 2
Height	760mm	Price
POST AND FOUND'N	No. Off	Mounting Height 2100
Post Ø		Centres
W/B Post Ø		Post Length
Bases		W/B Post Length
Base Width		Base Depth
Base Length		Base Vol. o/a
Notes		Earth Cover
		Illuminated
		Sign Reference
		N

All dimensions in millimetres. See Standard Details for foundation details.
Diagram Numbers refer to the numbers given in the Traffic Signs Regulations And
General Directions 1994 being the type and colour nearest to that under consideration.

Drawing No.

NP 664.1

Related Drawing

P 636

Before using this drawing, confirm that it has not been superseded.

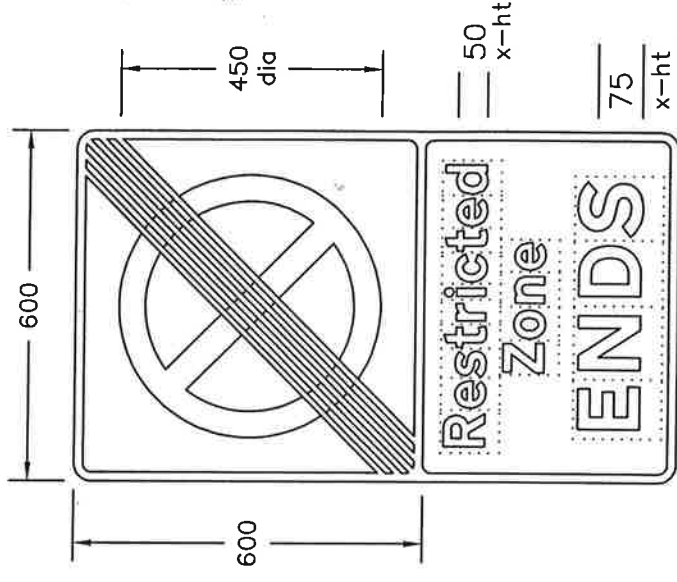
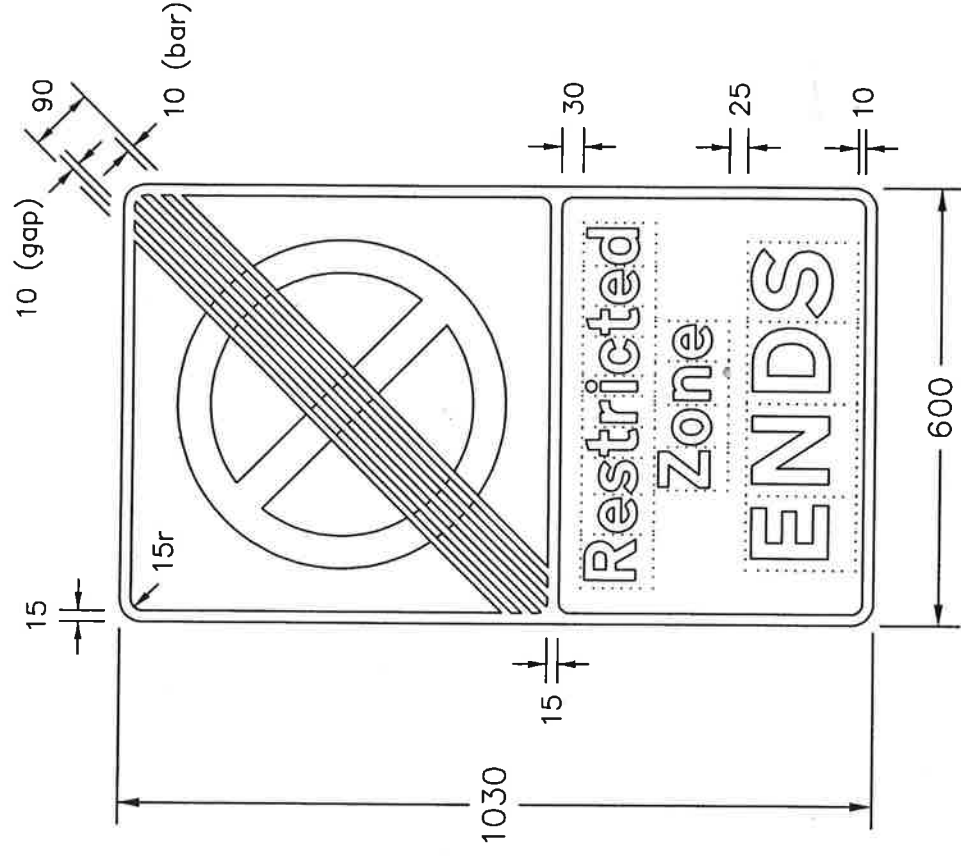
© CROWN COPYRIGHT

NOTES:— 1. The legends are from the Transport Heavy alphabet at the x-heights shown.

2. The roundel dimensions are proportional to those shown on drawing P 636.

3. The tile outlines do not form part of the signs.

4. COLOURS : Backgrounds ——— WHITE
Legends, Borders & Diagonal Bars ——— BLACK
Roundels & Symbols ——— GREY



NP664x1

Department for
Transport

Title:

Regulatory Signs

RESTRICTED ZONE ENDS

Issue: Date:

A: 14.12.06

B:

C:

Drawn by:

L.W.

Approved by:

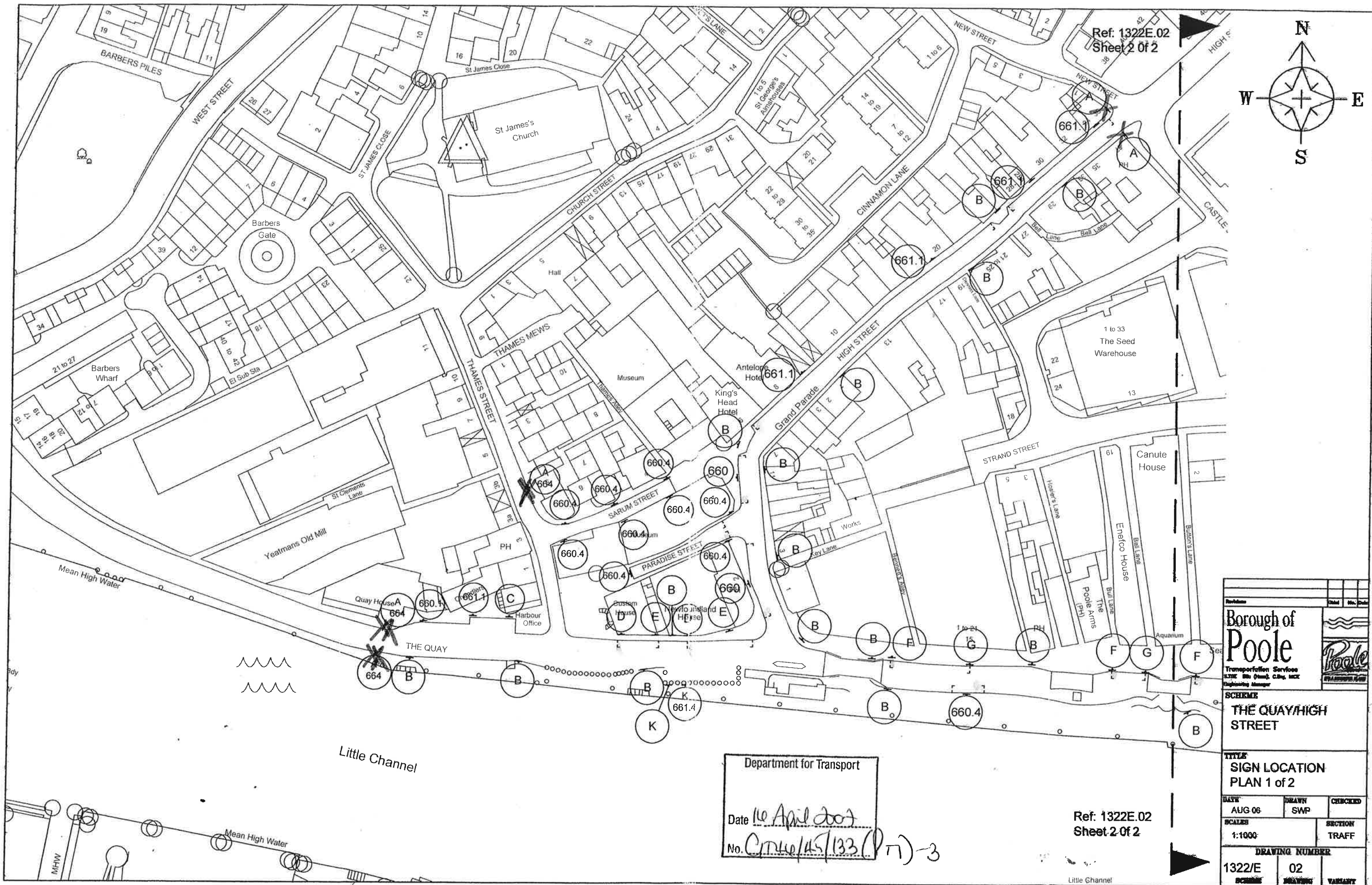
R.M.

Dimensions:

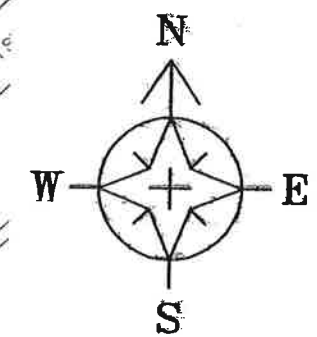
MILLIMETRES

Drawing No.

NP 664.1



Ref: 1322E.02
Sheet 2 of 2

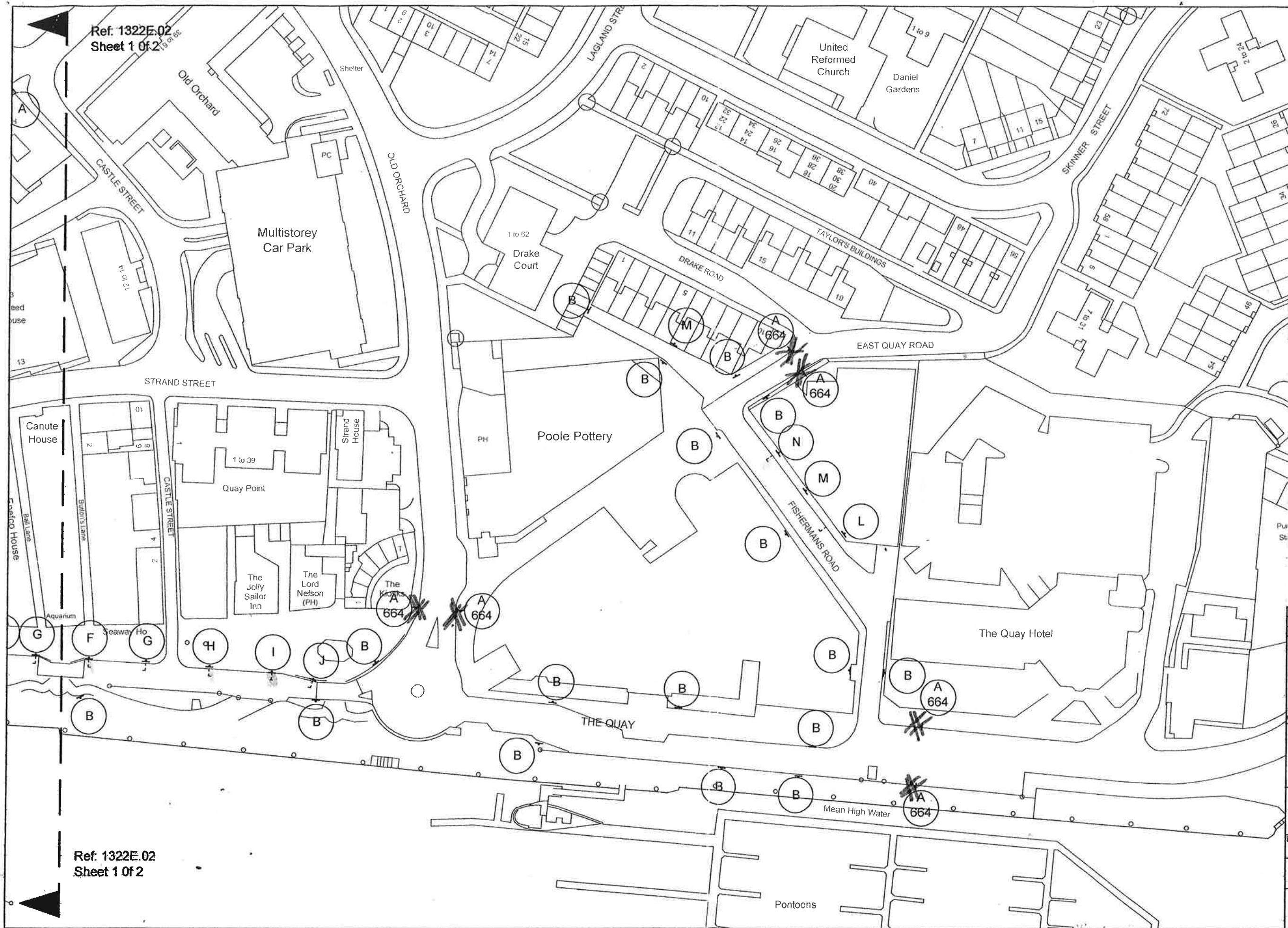
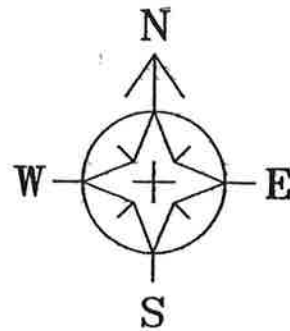


Borough of Poole		
Transportation Services L1000 100 (1000), C1000, C1000 Engineering Manager		
SCHEME		
THE QUAY/HIGH STREET		
TITLE		
SIGN LOCATION PLAN 1 of 2		
DATE	DRAWN	CHECKED
AUG 06	SWP	
SCALE	SECTION	
1:1000	TRAFF	
DRAWING NUMBER		
1322/E	02	
SCHEME	DRAWING	VARIANT

Department for Transport
Date 16 April 2007
No. C1000/45/133(P11)-3

Ref: 1322E.02
Sheet 2 of 2

Ref: 1322E.02
Sheet 1 of 2



Ref: 1322E.02
Sheet 1 of 2

Revisions			Chd	No.	Date
Borough of Poole					
Transportation Services B.Eng. Site (Plan), C.Eng. MCE Engineering Manager					
SCHEME					
THE QUAY/HIGH STREET					
TITLE					
SIGN LOCATION PLAN 2 of 2					
DATE	AUG 08	DRAWN	SWP	CHECKED	
SCALE	1:1000	SECTION	TRAFF		
DRAWING NUMBER					
1322/E	02				
SCHEME	DRAWING	VARIANT			